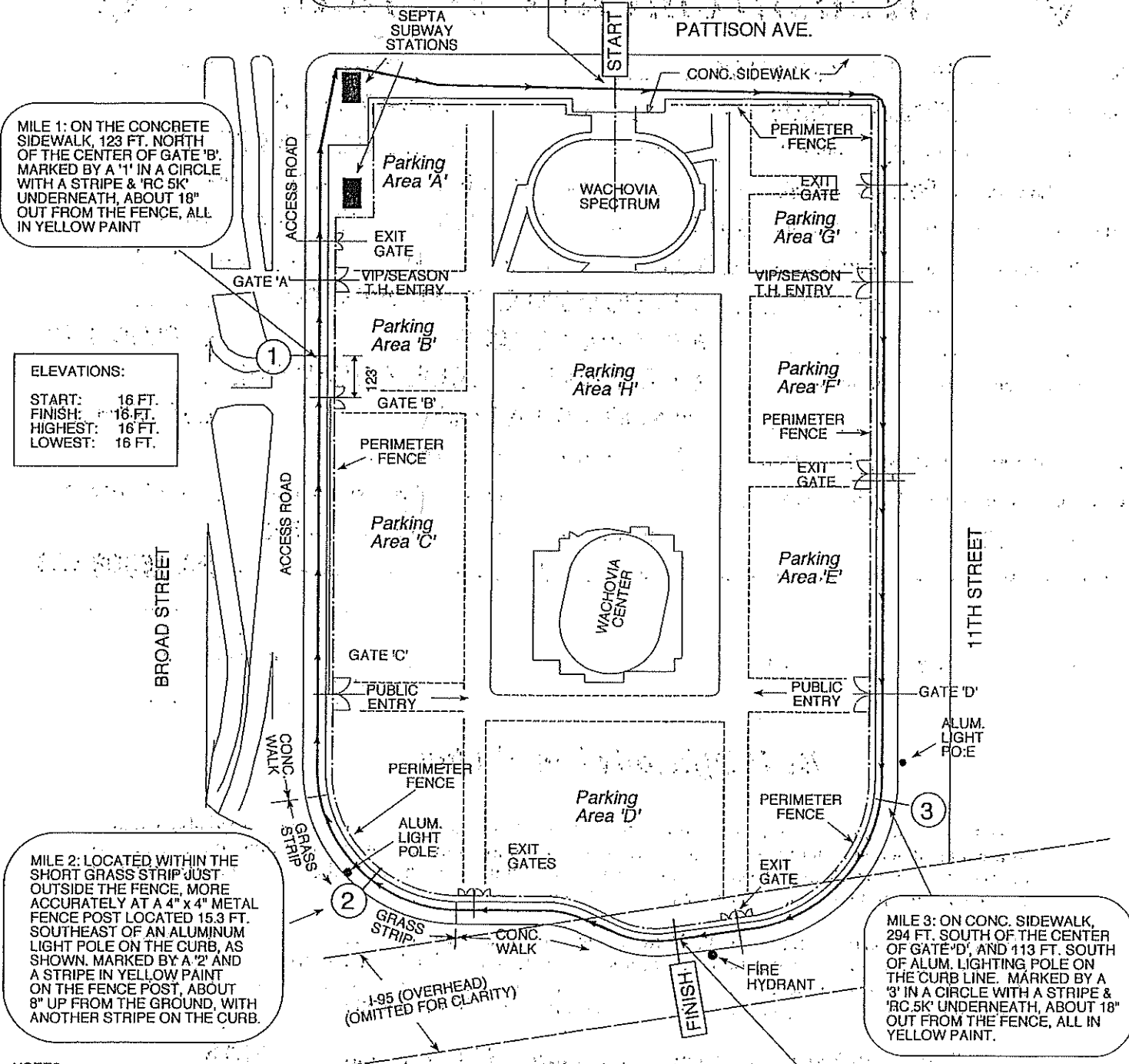





USATF/RRTC
Certification Code
PA 06008 WB

START: ON THE CONCRETE SIDEWALK BETWEEN THE WACHOVIA SPECTRUM AND PATTISON AVE. AND ESTABLISHED EXACTLY ON THE CENTERLINE OF THE NORTH SIDE DOORS OF THE SPECTRUM (ALSO BEING THE CENTERLINE OF THE STAIRS AND THE 'ROCKY' STATUE).

**Melanoma Foundation
RUN FOR COVER 5K
Philadelphia, PA**



MILE 1: ON THE CONCRETE SIDEWALK, 123 FT. NORTH OF THE CENTER OF GATE 'B'. MARKED BY A '1' IN A CIRCLE WITH A STRIPE & 'RC 5K' UNDERNEATH, ABOUT 18" OUT FROM THE FENCE, ALL IN YELLOW PAINT

ELEVATIONS:
START: 16 FT.
FINISH: 16 FT.
HIGHEST: 16 FT.
LOWEST: 16 FT.

MILE 2: LOCATED WITHIN THE SHORT GRASS STRIP JUST OUTSIDE THE FENCE, MORE ACCURATELY AT A 4" x 4" METAL FENCE POST LOCATED 15.3 FT. SOUTHEAST OF AN ALUMINUM LIGHT POLE ON THE CURB, AS SHOWN. MARKED BY A '2' AND A STRIPE IN YELLOW PAINT ON THE FENCE POST, ABOUT 8" UP FROM THE GROUND, WITH ANOTHER STRIPE ON THE CURB.

MILE 3: ON CONC. SIDEWALK, 294 FT. SOUTH OF THE CENTER OF GATE 'D', AND 113 FT. SOUTH OF ALUM. LIGHTING POLE ON THE CURB LINE. MARKED BY A '3' IN A CIRCLE WITH A STRIPE & 'RC 5K' UNDERNEATH, ABOUT 18" OUT FROM THE FENCE, ALL IN YELLOW PAINT.

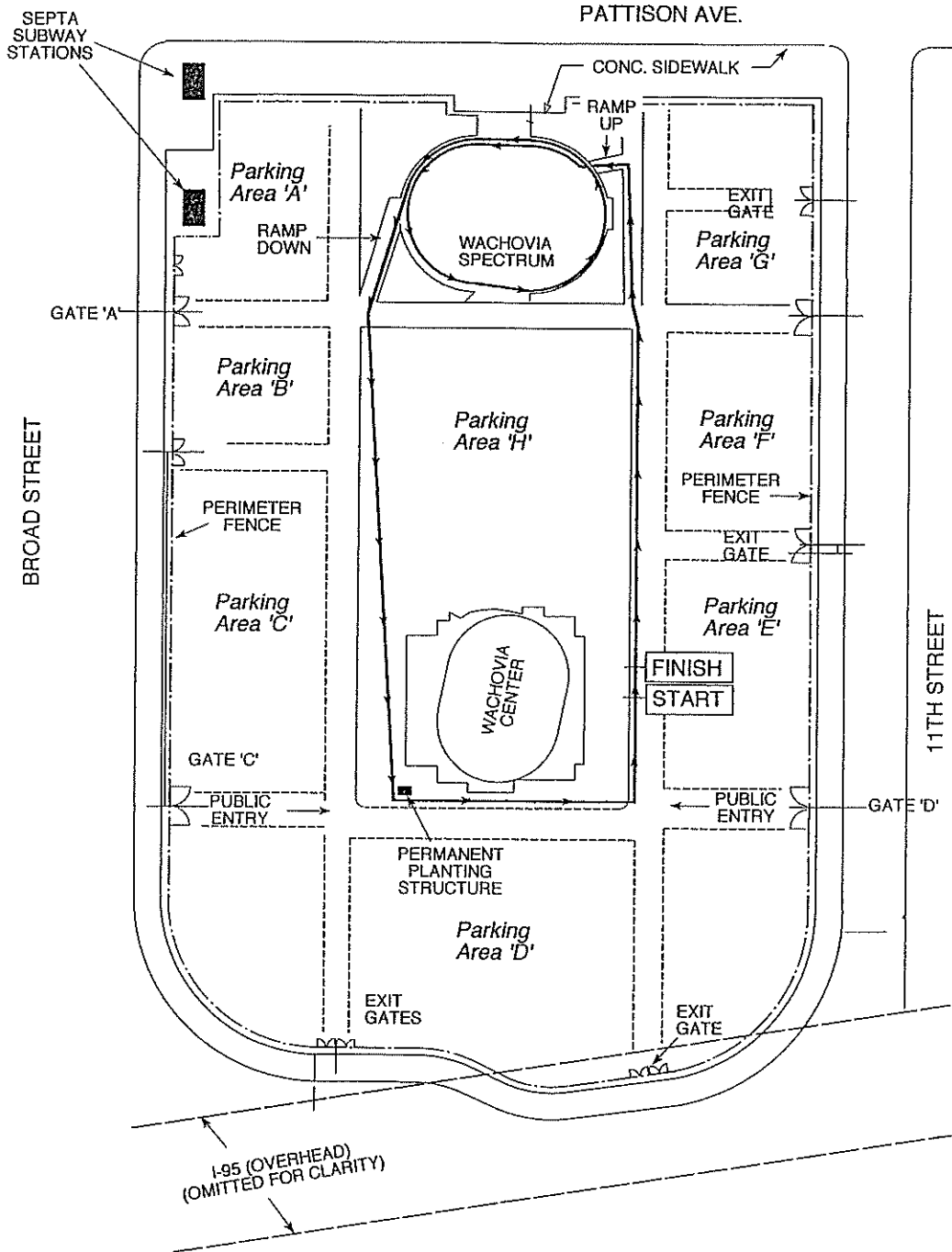
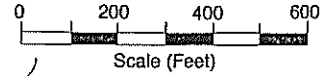
NOTES:
COURSE CONSISTS OF TWO COMPLETE LAPS AROUND THE PERIMETER SIDEWALK (PASSING THE START AT THE END OF THE SECOND LAP) AND CONTINUING FOR ABOUT ANOTHER HALF LAP TO THE FINISH AT THE SOUTH END OF PARKING LOT 'D'. THERE IS A GATE ABOUT 73 FT EAST OF THE FINISH LINE THAT RUNNERS LEAVING THE FINISH CHUTE MAY ENTER PARKING LOT 'D' THROUGH THE FENCE. OR, ALTERNATIVELY, A LARGER GATE WEST OF THE FINISH LINE.
MILE 1 OCCURS DURING THE FIRST LOOP; MILE 2 OCCURS DURING THE SECOND LOOP; AND MILE 3 OCCURS DURING THE THIRD (LAST) PARTIAL LOOP.
COURSE HAS BEEN MEASURED USING THE SHORTEST POSSIBLE ROUTE (SPR) METHOD TO WITHIN 12" OF ALL CURBS AND PAVED EDGES, AND USING THE FULL WIDTH OF A ROAD OR SIDEWALK WHERE AN S-CURVE OR CROSSOVER IS ENCOUNTERED.

FINISH: ON THE CONCRETE SIDEWALK. UNDER I-95 (OVERHEAD) AND BEING 42.6 FT. WEST OF AN ORANGE FIRE HYDRANT LOCATED NEAR THE CURB, AND 6 FT. WEST OF A DIRECTIONAL SIGN READING 'NORTH I-95' & 'NORTH 611'. MARKED BY A SMALL YELLOW STRIPE ON THE CONC. SIDEWALK, ABOUT 12" OUT FROM THE FENCE.

ELEVATIONS ARE RELATIVE AND ARE TAKEN FROM THE USGS NATIONAL VERTICAL DATABASE VALUES AS INTERPOLATED FROM THE 7.5-MINUTE SERIES QUADRANGLE 'PHILADELPHIA'.

BILL BELLEVILLE
ARDMORE, PA
APRIL 2006
CS-0611

Melanoma Foundation
 ONE MILE WALK
 Philadelphia, PA



NOTES:

- THE ONE-MILE WALK COURSE CONSISTS OF A SINGLE LARGE PERIMETER LOOP WITH AN ADDITIONAL FULL LOOP AROUND THE SPECTRUM AS INDICATED BY THE HEAVY LINE.
- THE COURSE AS DESCRIBED ABOVE IS 62 FT. SHORT OF A MILE. THEREFORE, IT WILL BE NECESSARY TO GO AN ADDITIONAL 62 FT. BEYOND THE START LINE TO ACHIEVE A ONE MILE DISTANCE (5,280 FT.).
- AN ARBITRARY START/FINISH LOCATION IS SHOWN, BUT THE LOCATION MAY BE MOVED TO ANY OTHER LOCATION AS LONG AS THE ADDITIONAL 62 FT. IS MAINTAINED (WITH RELATION TO THE START).
- AT THE SOUTHWEST CORNER OF THE COURSE, WALKERS WILL TURN COUNTERCLOCKWISE AROUND A LARGE PERMANENT STRUCTURE CONTAINING PLANTING. WALKERS PROCEED EASTWARD BETWEEN THE BUILDING AND THE CURB ON THE CONCRETE SIDEWALK, TO CROSS THE FAR CURB AT THE DEPRESSION AND MAKE AN IMMEDIATE LEFT TURN TO GO NORTH, JUST TO THE EAST OF THE CURB.

BILL BELLEVILLE
 ARDMORE, PA
 APRIL 2006
 CS-0611